

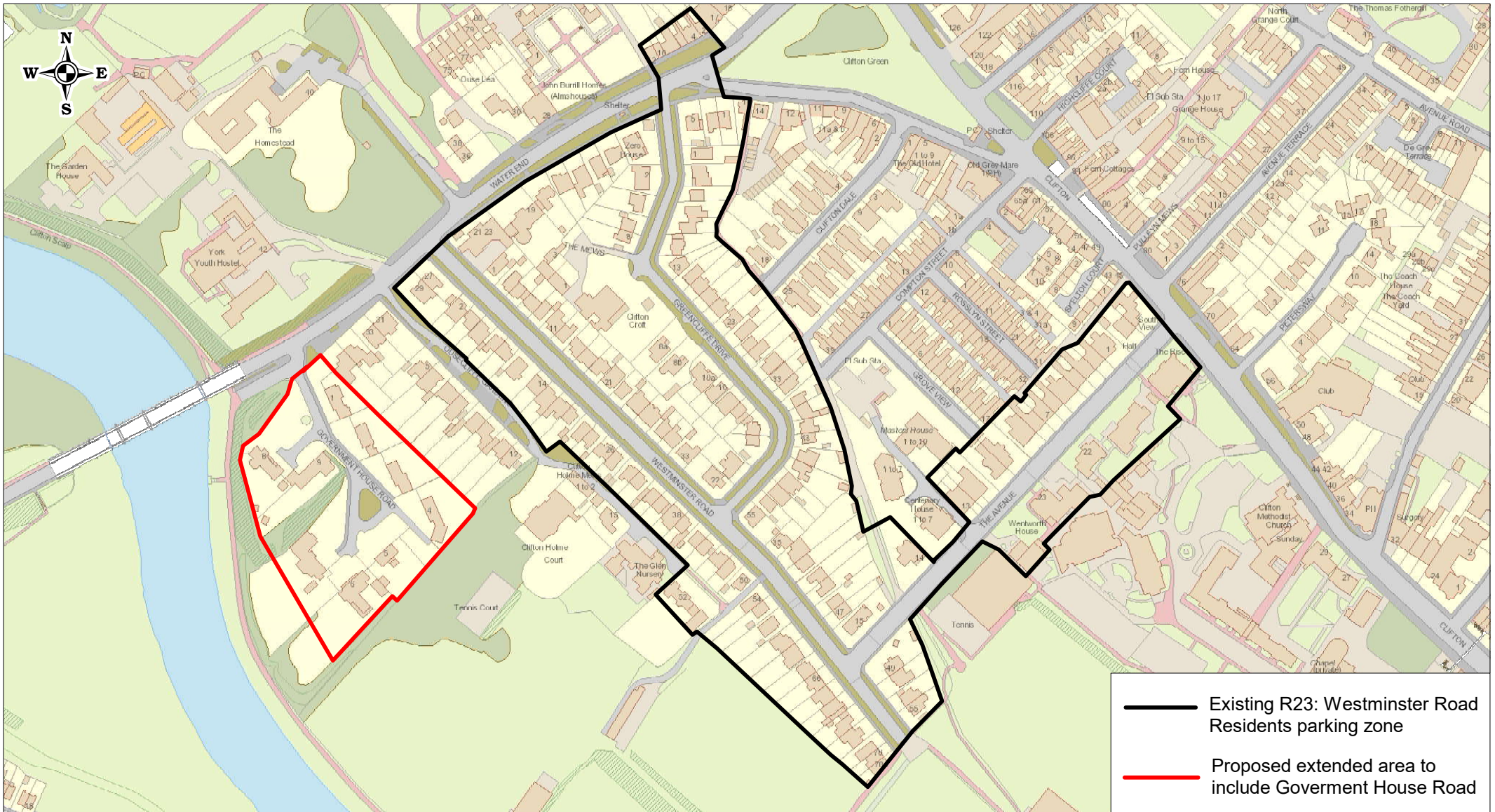
Existing R23: Westminster Road Residents parking zone  
 Proposed extended area to include Government House Road



**R23: proposed extended area to include Government House Road**

SCALE	1 : 3000
DATE	July 2023
DRAWING No.	
DRAWN BY	
+ Crown copyright. All rights reserved Licence No. 2003	



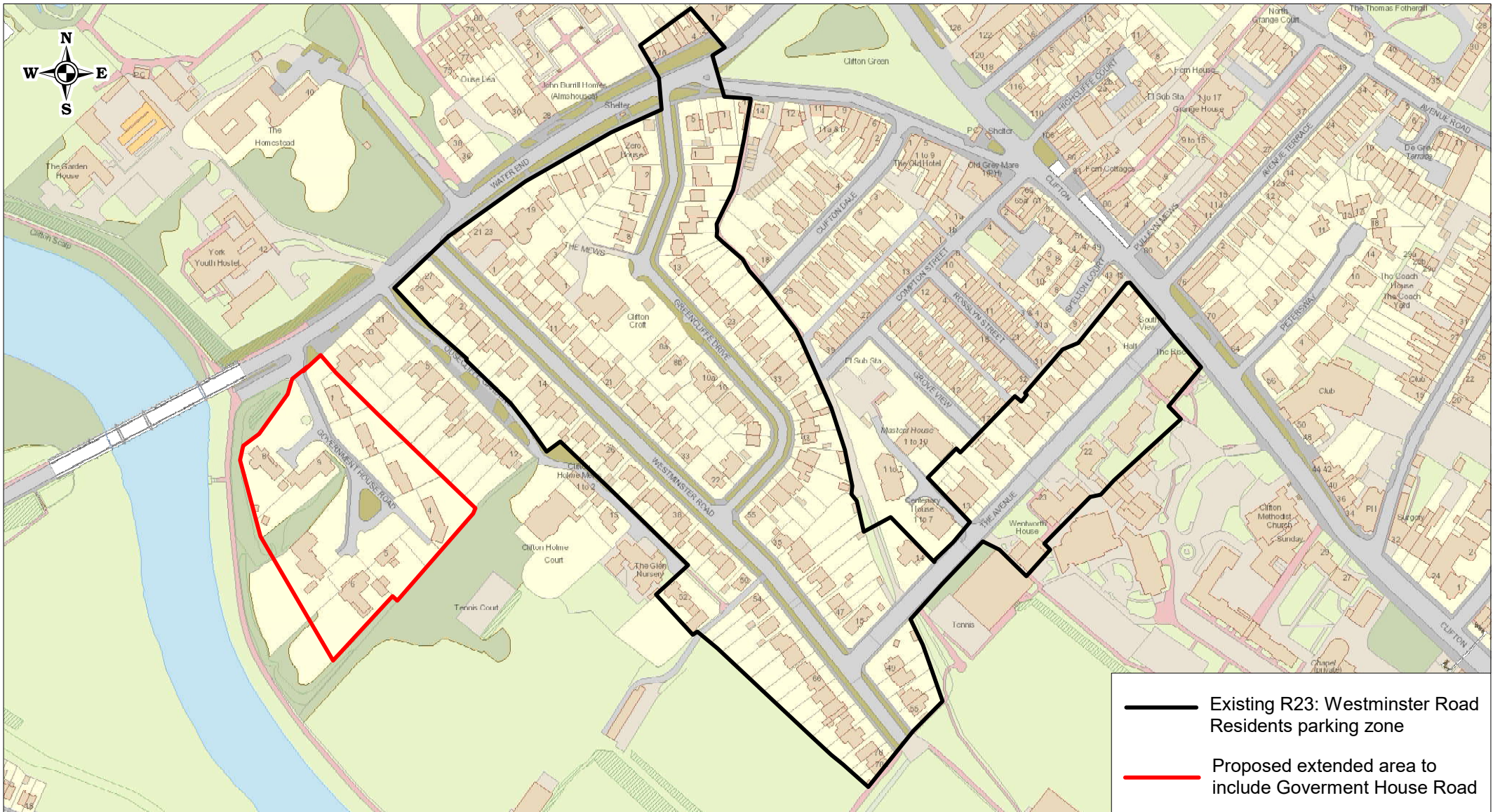




CITY OF  
**YORK**  
COUNCIL

**R23: proposed extended area to include Government House Road**

SCALE	1 : 3000
DATE	July 2023
DRAWING No.	
DRAWN BY	
	+ Crown copyright. All rights reserved Licence No. 2003





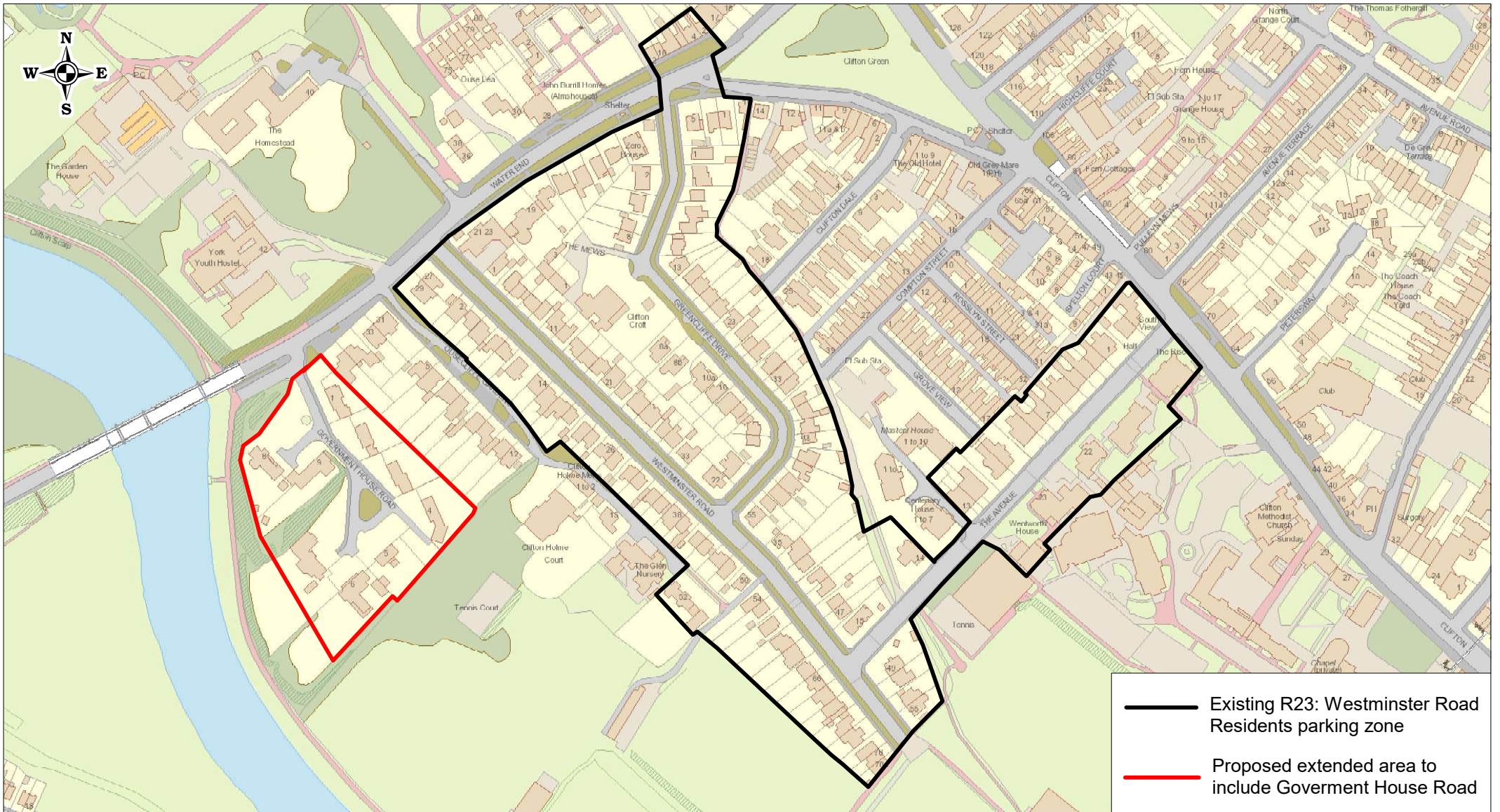
-  Existing R23: Westminster Road Residents parking zone
-  Proposed extended area to include Government House Road





**R23: proposed extended area to include Government House Road**

SCALE	1 : 3000
DATE	July 2023
DRAWING No.	
DRAWN BY	
	+ Crown copyright. All rights reserved Licence No. 2003





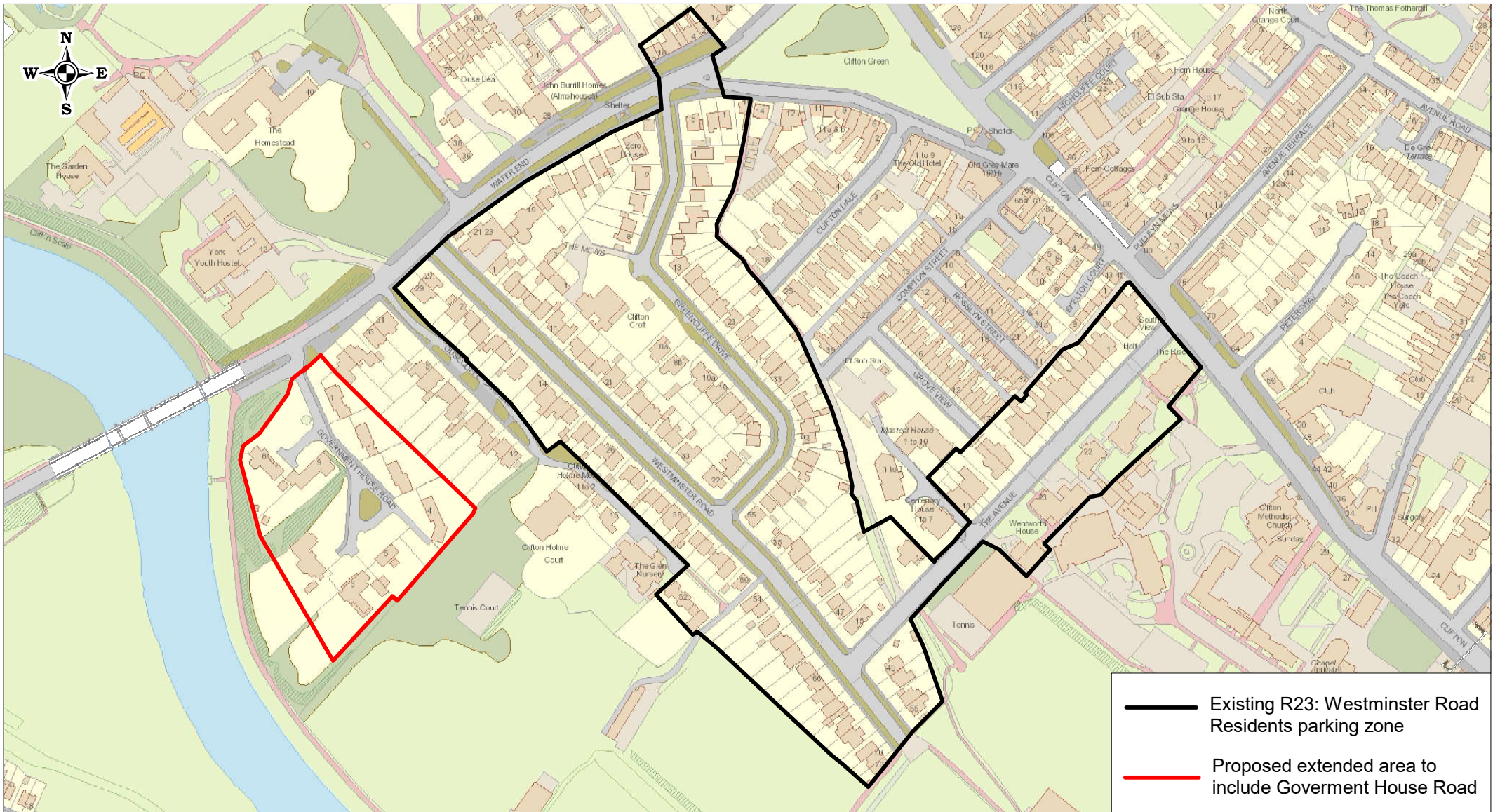
 Existing R23: Westminister Road Residents parking zone  
 Proposed extended area to include Government House Road





**R23: proposed extended area to include Government House Road**

SCALE	1 : 3000
DATE	July 2023
DRAWING No.	
DRAWN BY	
+ Crown copyright. All rights reserved Licence No. 2003	





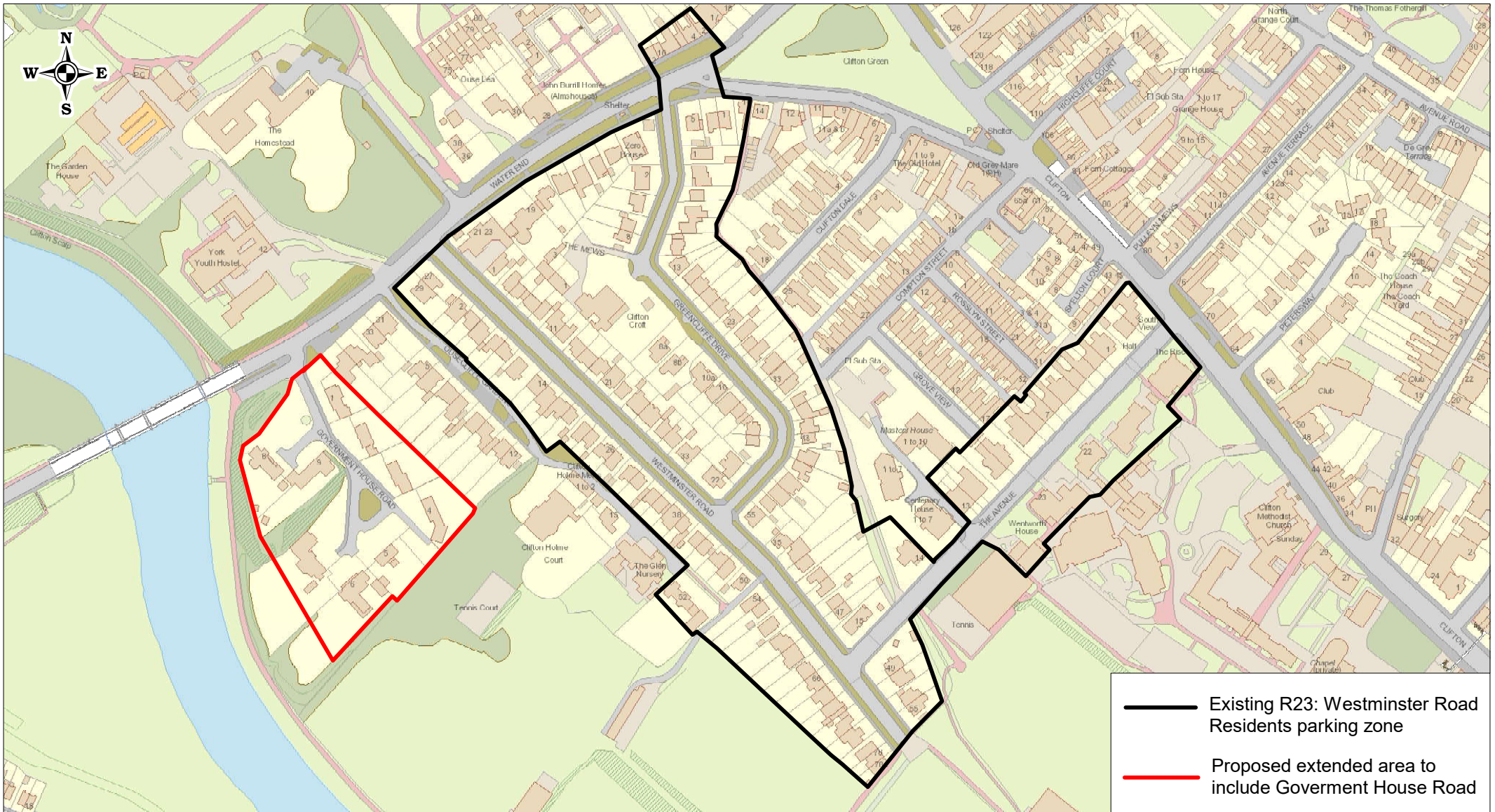
 Existing R23: Westminister Road Residents parking zone  
 Proposed extended area to include Government House Road





**R23: proposed extended area to include Government House Road**

SCALE	1 : 3000
DATE	July 2023
DRAWING No.	
DRAWN BY	
+ Crown copyright. All rights reserved Licence No. 2003	





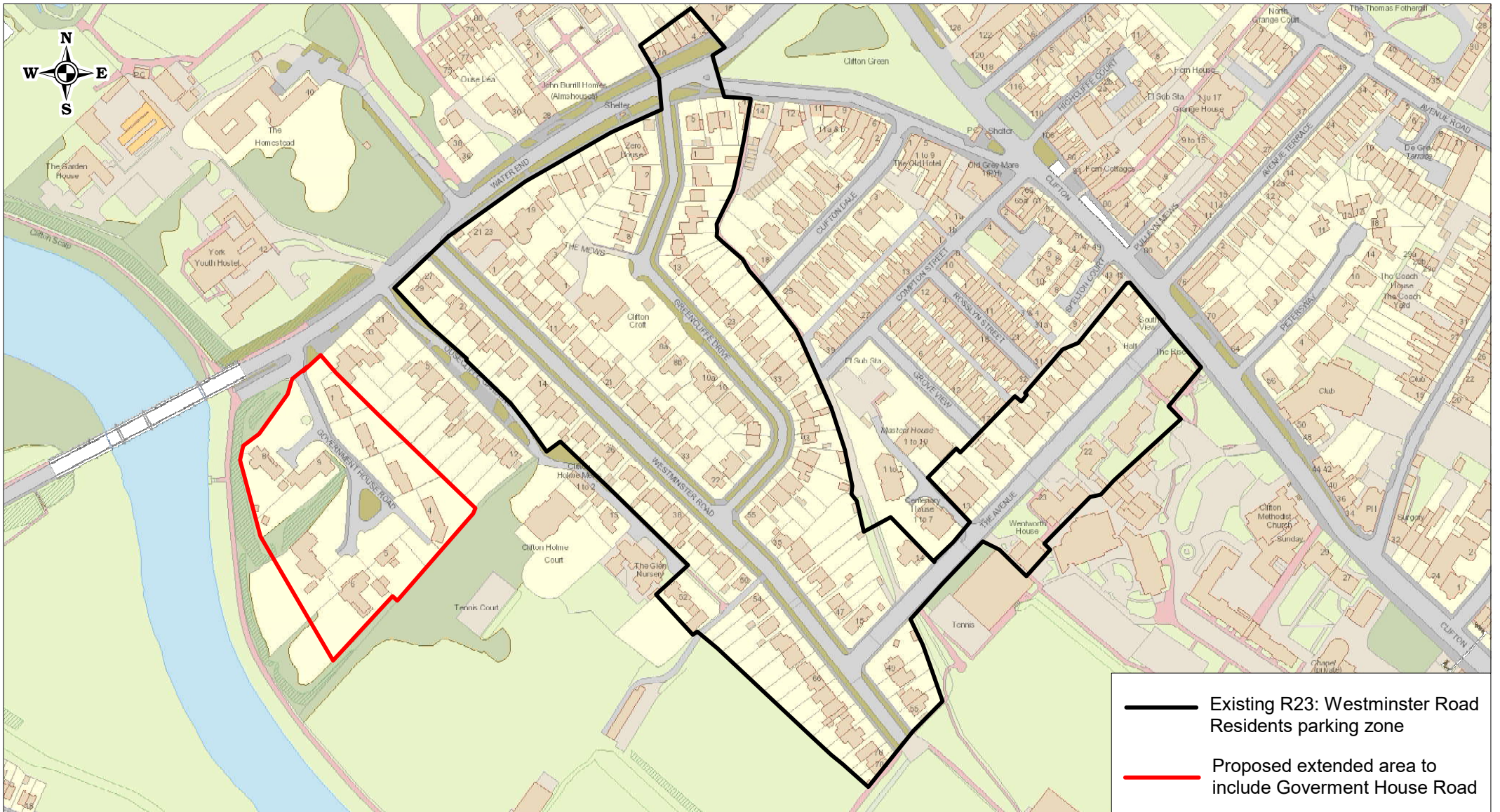
 Existing R23: Westminster Road Residents parking zone  
 Proposed extended area to include Government House Road





**R23: proposed extended area to include Government House Road**

SCALE	1 : 3000
DATE	July 2023
DRAWING No.	
DRAWN BY	
+ Crown copyright. All rights reserved Licence No. 2003	





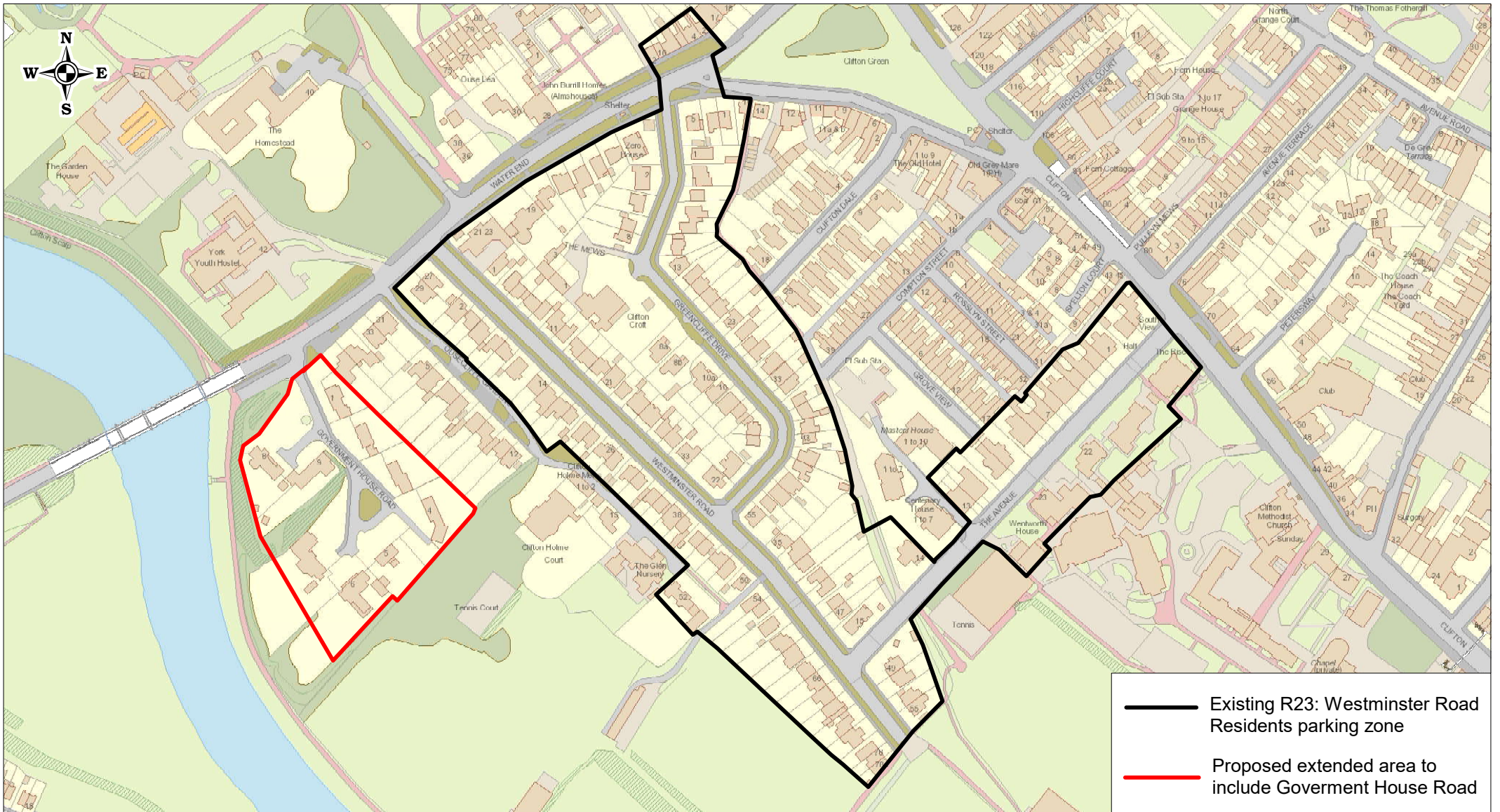
 Existing R23: Westminister Road Residents parking zone  
 Proposed extended area to include Government House Road



**R23: proposed extended area to include Government House Road**

SCALE	1 : 3000
DATE	July 2023
DRAWING No.	
DRAWN BY	
+ Crown copyright. All rights reserved Licence No. 2003	



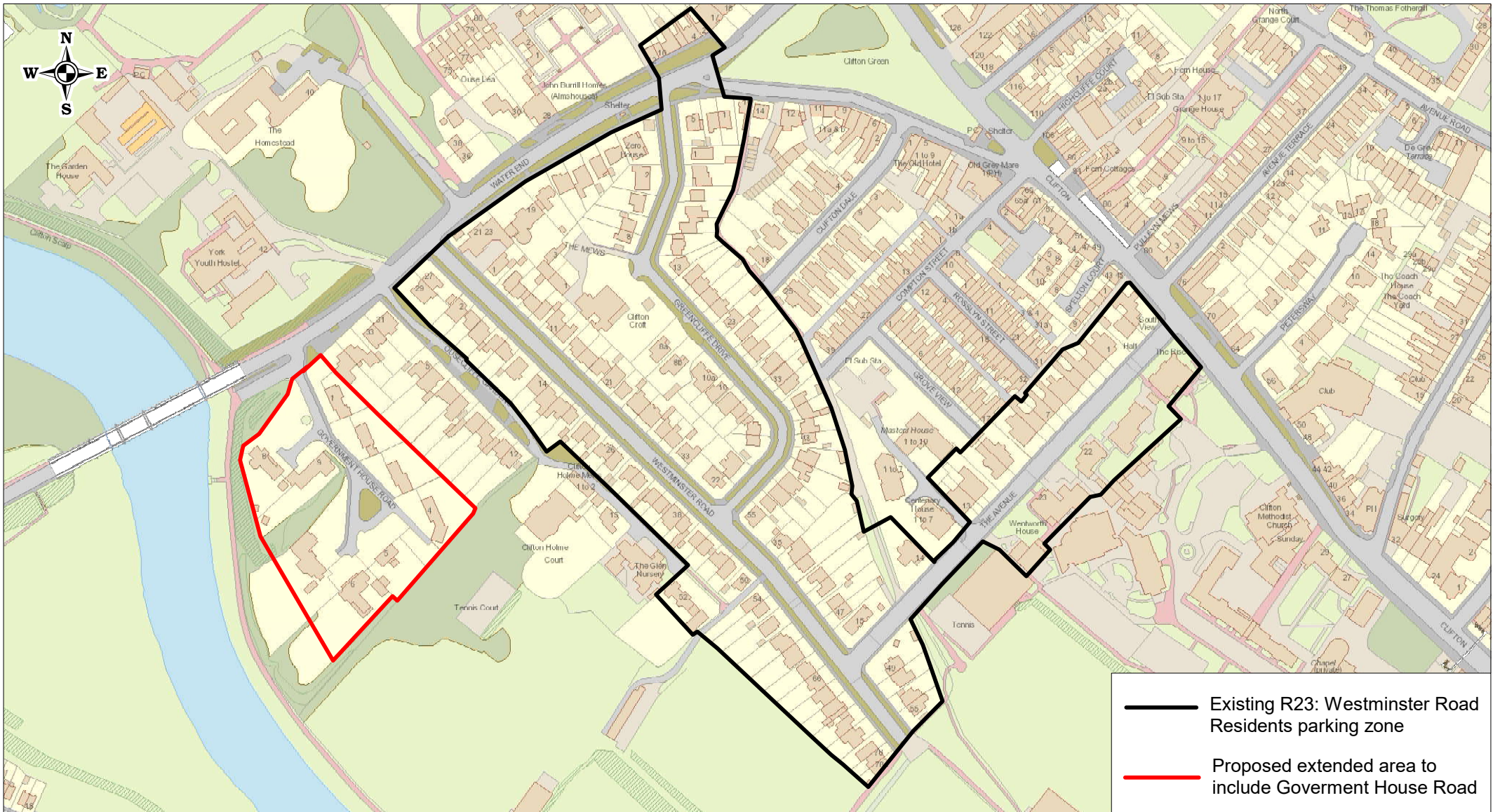


CITY OF  
**YORK**  
COUNCIL

**R23: proposed extended area  
to include Government House Road**

SCALE	1 : 3000
DATE	July 2023
DRAWING No.	
DRAWN BY	
	+ Crown copyright. All rights reserved Licence No. 2003





Existing R23: Westminster Road Residents parking zone  
 Proposed extended area to include Government House Road



**R23: proposed extended area to include Government House Road**

SCALE	1 : 3000
DATE	July 2023
DRAWING No.	
DRAWN BY	
+ Crown copyright. All rights reserved Licence No. 2003	